

ITINÉRAIRE HORAIRE

3ème étape : LØDING > JAKOBSBAKKEN SUMMIT





Samedi 10 août 2024

Distance : 156 km

KILOMETRES		HORAIRES					
à parcourir	parcourus	ITINERAIRE		44 km/h	42 km/h	40 km/h	
NORVEGE							
<u>NORDLAND</u>							
		LØDING	<i>Départ fictif</i>		14:10	14:10	14:10
155.7	0	17 LØDING	<i>Départ réel</i> ▶		14:20	14:20	14:20
153	2.7	Øyjorda (BODØ)			14:24	14:24	14:24
151.1	4.6	crossing Fv-Fv17			14:26	14:27	14:27
150.5	5.2	Fv17 Knaplund søya (BODØ)			14:27	14:27	14:28
147.3	8.4	Saltstraumen (BODØ)			14:31	14:32	14:33
145.1	10.6	Sunnanbrua (BODØ)			14:34	14:35	14:36
144.7	11	Tuv (BODØ)			14:35	14:36	14:36
144.1	11.6	Crossing Fv17- Fv812			14:36	14:36	14:37
140.4	15.3	Fv812 Gillesvag (BODØ)			14:41	14:42	14:43
130.6	25.1	Kvikstadheia summit	2		14:54	14:56	14:58
127.3	28.4	Kvikstad (BODØ)			14:59	15:00	15:03
123.6	32.1	Sandkollentunnel (BODØ) (476 m)			15:04	15:06	15:08
123	32.7	Sand (BODØ)			15:05	15:07	15:09
122.7	33	Zone de collecte	🗑️		15:05	15:07	15:09
121.8	33.9	Hoset (BODØ)			15:06	15:08	15:11
118.7	37	Bue (BODØ)			15:10	15:13	15:15
116.6	39.1	Oldereid (BODØ)			15:13	15:16	15:19
112.7	43	ENGE	⚡		15:19	15:21	15:24
111.7	44	Enghammerentunnel (BODØ) (160 m)			15:20	15:23	15:26
108.9	46.8	Misvær (BODØ)			15:24	15:27	15:30
104.9	50.8	Misvaer summit	3		15:29	15:32	15:36
96.7	59	Kåsmo (BODØ)			15:40	15:44	15:48
87	68.7	Ljøsenhammeren summit	2		15:54	15:58	16:03
76	79.7	Crossing Fv812-Fv			16:09	16:14	16:19
74.3	81.4		⚡		16:11	16:16	16:22
73.2	82.5	Crossing Fv-Fv7464			16:12	16:18	16:24
73.1	82.6	Fv7464 Rognan (Fv7464 -Fv)			16:13	16:18	16:24
70.7	85	ROGNAN	⚡		16:16	16:21	16:27
67.9	87.8	Crossing Fv-E6			16:20	16:25	16:32
65.1	90.6	E6 Saksenviktunnelen (SALTDAL) (1100 m)			16:23	16:29	16:36
61.9	93.8	Langset (SALTDAL)			16:28	16:34	16:41
60.9	94.8	Stamnes (SALTDAL)			16:29	16:35	16:42
57.9	97.8	Setså (SALTDAL)			16:33	16:40	16:47
56.2	99.5	Setsåhøgdatunnel (SALTDAL) (170 m)			16:36	16:42	16:49
53	102.7	Kvaenflågtunnelen (FAUSKE) (1790 m)			16:40	16:47	16:54
45	110.7	Finneid (FAUSKE) (E6 - Fv830)			16:51	16:58	17:06
38.2	117.5	Fv830 Gronnlifjell Tunnel (FAUSKE) (2800m)			17:00	17:08	17:16
35.2	120.5	Zone de collecte	🗑️		17:04	17:12	17:21
35.2	120.5	Solvik (FAUSKE)			17:04	17:12	17:21

ITINÉRAIRE HORAIRE

3ème étape : LØDING > JAKOBSBAKKEN SUMMIT

KILOMETRES		ITINERAIRE	HORAIRE		
à parcourir	parcourus		44 km/h	42 km/h	40 km/h
34.9	120.8	Harskolten tunnel (FAUSKE) (2430 m)	17:05	17:13	17:21
32	123.7	Sjonstafjell tunnel (FAUSKE) (2800 m)	17:09	17:17	17:26
25	130.7	Stokkviknakken tunnel (FAUSKE) (570 m)	17:18	17:27	17:36
14.5	141.2	Sulitjelma (FAUSKE)	17:33	17:42	17:52
12.9	142.8	Zone de collecte 	17:35	17:44	17:54
10.3	145.4	SULITJELMA 	17:38	17:48	17:58
0	155.7	JAKOBSBAKKEN SUMMIT 	17:52	18:02	18:14
0	155.7	SULITJELMA (JAKOBSBAKKEN) 	17:52	18:02	18:14