









# TEGNFORKLARING

BL. § 25. REGULERINGSMÅL



## 1. BYGGEOMRÅDER

	BOLIGER-U - 0,1 - 0,15
	BOLIGER-U - 0,15 - 0,4
	FORRETNINGER, KONTOR, M.V.
	INDUSTRI
	OFFENTLIGE BYGGNINGER
	ALMENNUTTIG
	


## 2. LANDBRUKSOMRÅDER

	JORD, SKOG OG NATUR
---	---------------------



## 3. TRAFIKKOMRÅDER

	KJØREVEG
	GANGVEG, FORTAU



## 4. FRIOMRÅDER

	PARK, TURVEG, LEK
---	-------------------




## 5. FAREOMRÅDER

	FLOMFARLIG AREAL
	HØYSPENTLINJE










## 6. SPESIALOMRÅDER

	GRAVLUND
	

## § 26. ANDRE BESTEMMELSER

	FELLES AVKJØSEL, PARKERINGSPLASS
	" GANGVEG
	" LEKEOMRADE

STREKSMBOLER M.V.

	PLANENS BEGRENSNING
	GRENSE FOR REGULERINGSMÅL
	BYGGEGRENSE
	TOMTEGRENSE
	FRISIKTLINJE
	SENTERLINJE REGULERT VEG
	OMRISS AV PLANLAGT BYGG
	OMRISS AV EKISTERENDE BYGG SOM INNGÅR I PLANEN
	VANN

MALESTOKK

10 0m

NORDPIL

60m

REGULERINGSPLAN ENDRING FOR:

KARTBLAD

**SÖNDRE DALOMRÅDE**

9690 HAVÖYSUND, MÅSÖY KOMMUNE

REVISJONER

DATO

SIGN

NOV-79 ÖG

SAKSBEHANDLING IFLG. BYGNINGSLOVEN

DATO

BYGNINGSRADETS REGULERINGRADETS VEDTAK

UTLEGGING TIL OFFENTLIG ETTERSYN I TIDSRUMMET

KOMMUNESTYRETS VEDTAK

STADFESTET AV

PLANLEGGER **TEKNISK ETAT MÅSÖY KOMM.**

SAK NR

TEGN NR

SAKSBEH