









TEGNFORKLARING

BL. § 25. REGULERINGSFORMÅL



1. BYGGEOMRÅDER

	BOLIGER-U - 0,1 - 0,15
	BOLIGER-U - 0,15 - 0,4
	FÖRRETNINGER, KONTOR M.V.
	INDUSTRI
	OFFENTLIGE BYGGNINGER
	ALMENNYTTIG
	


2. LANDBRUKSOMRÅDER

	JORD, SKOG OG NATUR
---	---------------------



3. TRAFIKKOMRÅDER

	KJÖREVEG
	GANGVEG, FORTAU



4. FRIOMRÅDER

	PARK, TURVEG, LEK
---	-------------------

5. FAREOMRÅDER

	FLOMFARLIG AREAL
	










6. SPESIALOMRÅDER

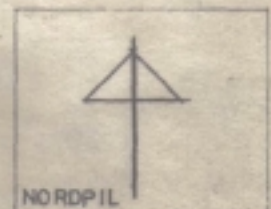
	GRAVLUND
	

§ 26. ANDRE BESTEMMELSER


	FELLES AVKJÖRSEL, PARKERINGSPLASS
	" GANGVEG
	" LEKEOMRÅDE

STREKSMBOLER M.V.

	PLANENS BEGRENSNING
	GRENSE FOR REGULERINGSFORMÅL
	BYGGEGRENSE
	TOMTEGRENSE
	FRISIKTLINJE
	SENERLINJE REGULERT VEG
	OMRISS AV PLANLAGT BYGG
	OMRISS AV EKSISTERENDE BYGG SOM INNGÅR I PLANEN
	VANN



MÅLESTOKK



REGULERINGSPLAN ~~ENDRING~~ FOR:
 LOMVANN SOMRÅDET, HAVØYSUND
 MÅSØY KOMMUNE

KARTBLAD:

REVISJONER

DATO

SIGN.

14.6.78

AS

SAKSBEHANDLING IFLG. BYGNINGSLOVEN

DATO

BYGNINGSRÅDETS REGULERINGSRÅDETS VEDTAK

UTLEGGING TIL OFFENTLIG ETTERSYN I TIDSRØMMET

KOMMUNESTYRETS VEDTAK

STADFESTET AV

PLANLEGGER

SAK NR

TEGN NR

SAKSBEH.

PLANKONTORET
 FINNMARK FYLKESKOMMUNE